

## Decadal oscillation of autumn precipitation in Central Vietnam modulated by the East Pacific–North Pacific (EP–NP) teleconnection

This content has been downloaded from IOPscience. Please scroll down to see the full text.

2015 Environ. Res. Lett. 10 024008

(<http://iopscience.iop.org/1748-9326/10/2/024008>)

View [the table of contents for this issue](#), or go to the [journal homepage](#) for more

Download details:

IP Address: 210.77.64.106

This content was downloaded on 12/04/2017 at 10:41

Please note that [terms and conditions apply](#).

You may also be interested in:

[Summertime atmosphere–ocean preconditionings for the Bering Sea ice retreat and the following severe winters in North America](#)

Takuya Nakanowatari, Jun Inoue, Kazutoshi Sato et al.

[Multi-scale drought and ocean–atmosphere variability in monsoon Asia](#)

Manuel Hernandez, Caroline C Ummenhofer and Kevin J Anchukaitis

[The changing influences of the AMO and PDO on the decadal variation of the Santa Ana winds](#)

Andy K Li, Houk Paek and Jin-Yi Yu

[Teleconnections associated with the intensification of the Australian monsoon during El Niño Modoki events](#)

A S Taschetto, R J Haarsma, A Sen Gupta et al.

[Did a skillful prediction of sea surface temperatures help or hinder forecasting of the 2012 Midwestern US drought?](#)

Jonghun Kam, Justin Sheffield, Xing Yuan et al.

[Relationship between North American winter temperature and large-scale atmospheric circulation anomalies and its decadal variation](#)

B Yu, H Lin, Z W Wu et al.

[A dipole pattern in the Indian and Pacific oceans and its relationship with the East Asian summer monsoon](#)

Jiayu Zheng, Jianping Li and Juan Feng

[The 2015 Borneo fires: what have we learned from the 1997 and 2006 El Niños?](#)

Chu-Chun Chen, Hsiao-Wen Lin, Jin-Yi Yu et al.

## Environmental Research Letters



## LETTER

## Decadal oscillation of autumn precipitation in Central Vietnam modulated by the East Pacific–North Pacific (EP–NP) teleconnection

## OPEN ACCESS

## RECEIVED

3 November 2014

## REVISED

13 January 2015

## ACCEPTED FOR PUBLICATION

16 January 2015

## PUBLISHED

4 February 2015

Content from this work may be used under the terms of the [Creative Commons Attribution 3.0 licence](#).

Any further distribution of this work must maintain attribution to the author(s) and the title of the work, journal citation and DOI.

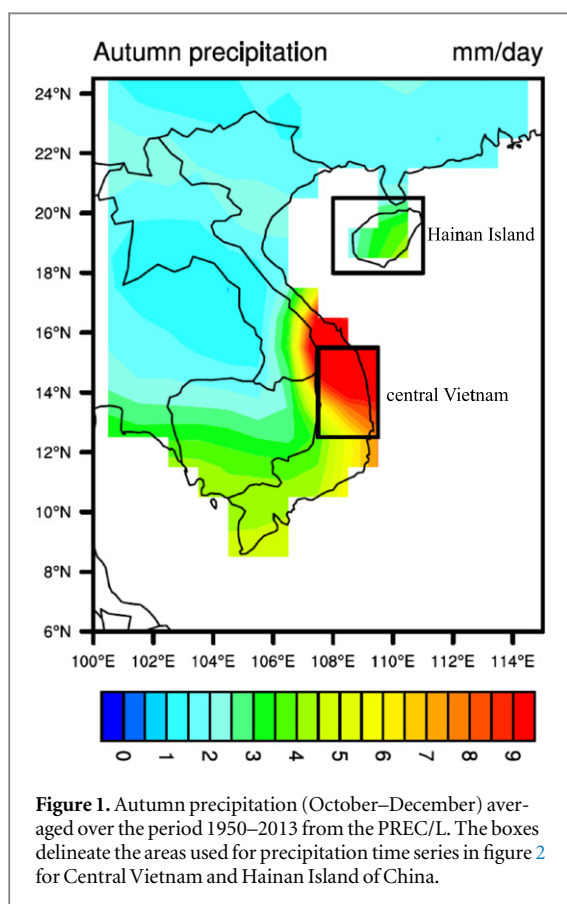
R Li<sup>1,2</sup>, S-Y Wang<sup>1,2</sup>, R R Gillies<sup>1,2</sup>, B M Buckley<sup>3</sup>, L H Truong<sup>4</sup> and C Cho<sup>1,2</sup><sup>1</sup> Utah Climate Center, Utah State University, Logan, UT, USA<sup>2</sup> Department of Plants, Soils, and Climate, Utah State University, Logan, UT, USA<sup>3</sup> Tree Ring Lab, Lamont-Doherty Earth Observatory of Columbia University, NY, USA<sup>4</sup> Vietnam Academy of Science and Technology, SIE, HCMC, VietnamE-mail: [lirong18@gmail.com](mailto:lirong18@gmail.com)**Keywords:** decadal variability, East Pacific–North Pacific (EP–NP) pattern, precipitation in Central Vietnam, teleconnection, climate change**Abstract**

Autumn precipitation over Central Vietnam is associated with an increase in the occurrence of tropical cyclones that lead to frequent flooding and pose a significant threat to lives and property. The present analyses reveal a pronounced decadal oscillation of autumn precipitation in Central Vietnam within the 8–11 year frequency band that is modulated by the East Pacific–North Pacific (EP–NP) teleconnection. The negative phase of the EP–NP pattern is associated with a positive sea surface temperature (SST) anomaly in the South China Sea (SCS) that induces low-level convergence, enhances convection, and increases precipitation over Central Vietnam and adjacent islands including Hainan (China) and the Philippines. This circulation feature around the SCS is embedded in a large-scale circulation associated with SST anomalies across the Pacific Ocean—i.e., cooling in the Eastern and Central tropical Pacific sandwiched by warming in the North and South Pacific as well as the Western Pacific Ocean. The positive phase of the EP–NP features opposite SST and circulation anomalies, with the result being reduced rainfall in Central Vietnam. This out-of-phase relationship and shared decadal spectral coherence between the EP–NP index and autumn precipitation in Central Vietnam might be useful for future climate predictions and flood management.

**1. Introduction**

The country of Vietnam comprises a long, narrow stripe of mostly mountainous land along Indochina's Eastern coast, spanning from the Asian tropics at roughly 23°N to the equatorial region at about 9°N in the Mekong Delta (figure 1). The climate of Vietnam is regulated by different monsoonal regimes: while Northern Vietnam is controlled by a summer regime, Central Vietnam is unique in the Indochina Peninsula in that it is dominated by an autumnal regime with maximum precipitation occurring in autumn, coupled with an influx of tropical disturbances and cyclones (Chen *et al* 2012, Nguyen *et al* 2014). Thus, Central Vietnam's autumn (October, November, and December) precipitation frequently causes flooding that poses a significant threat to lives and properties (Yokoi and Matsumoto 2008).

Most previous studies primarily researched the summer monsoon regime and tended to treat Indochina as a whole (e.g. Chen *et al* 1998, Chen and Yoon 2000, Zhang *et al* 2002, Hsu *et al* 2014), whereas autumn precipitation variability over Central Vietnam, despite its uniqueness in the Indochina Peninsula and flood-inducing nature, has not received much attention. A recent study (Yen *et al* 2011) found that the principle interannual mode of autumn precipitation in Central Vietnam is negatively correlated with sea surface temperature (SST) anomalies over the Niño 3.4 region. Another study (Chen *et al* 2012) further linked the interannual variations of Central Vietnam's autumn precipitation to SST anomalies in the Western tropical Pacific. However, to our knowledge, decadal variation of autumn precipitation over Central Vietnam has not been addressed. Decadal variability is of scientific importance since it is related to



multi-year occurrences of flood and drought that need to be considered for climate mitigation planning and ecological impact assessments. In this paper, we present evidence that autumn precipitation across Central Vietnam exhibits a strong and potentially amplified decadal oscillation. The data used for this research are described in section 2, and the major results of this study are presented in section 3. A summary is provided in section 4.

## 2. Data

We obtained monthly global precipitation data from NOAA's precipitation reconstruction over land (PREC/L) (Chen *et al* 2002) for the period 1948—present. This dataset was based on gauge observations from over 17 000 stations collected in the global historical climatology network and the climate anomaly monitoring system datasets. The PREC/L dataset was used because its mean distribution and annual cycle of precipitation agree well with those in several other gauge-based datasets (Chen *et al* 2002). The resolution of the precipitation dataset is  $1.0^\circ \times 1.0^\circ$ . For wind fields, we used the NCEP/NCAR reanalysis data (Kalnay *et al* 1996), which has a resolution of  $2.5^\circ \times 2.5^\circ$  and covers the time period 1948—present. The NOAA extended reconstructed SST V3b (Smith and Reynolds 2004, Smith *et al* 2008) was also used to analyze the SST forcing that drives the circulation

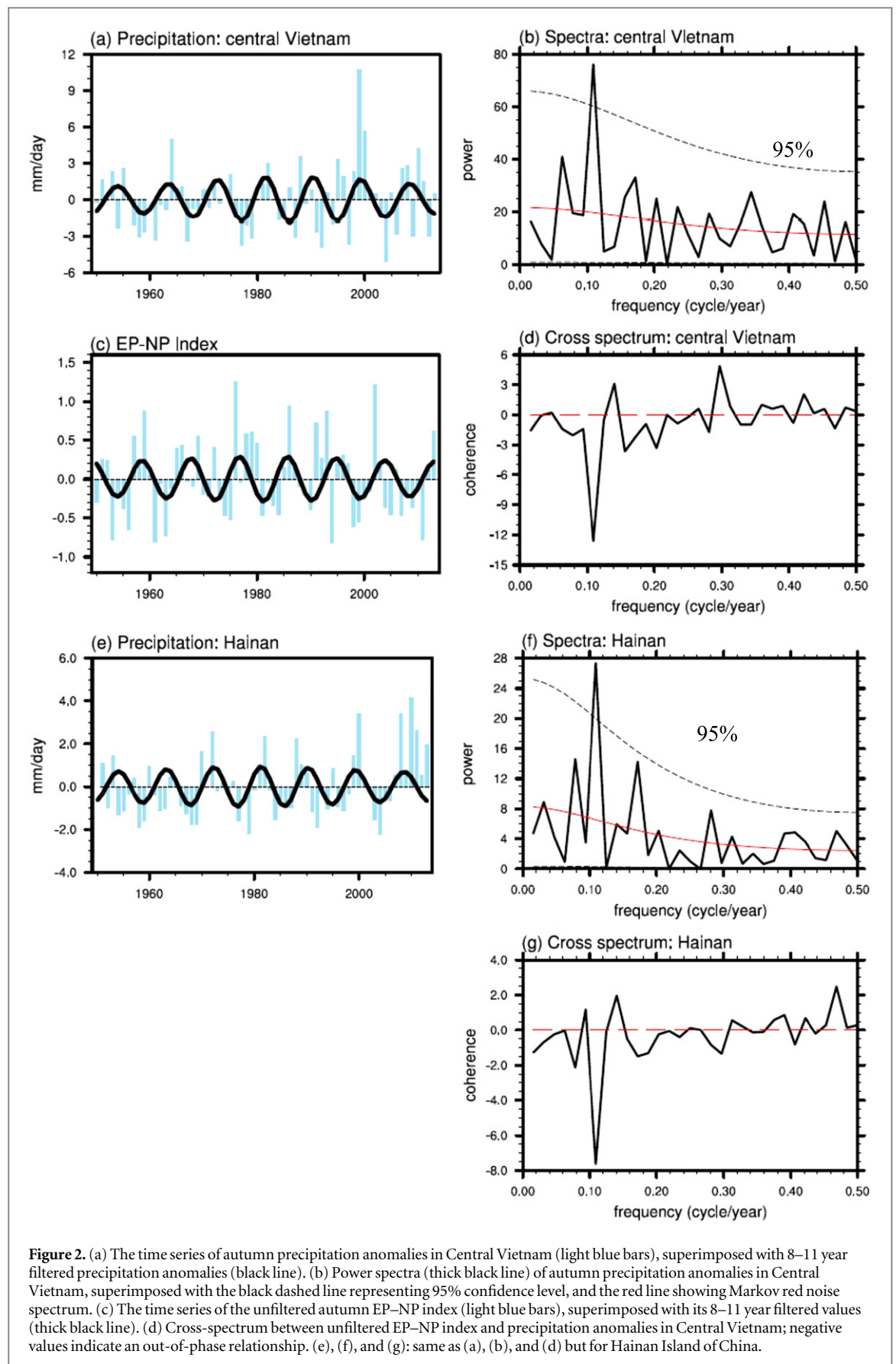
anomalies. This global SST dataset has a resolution of  $2.0^\circ \times 2.0^\circ$  for the period 1854—present.

## 3. Results

The spatial distribution of Vietnam's long-term autumn precipitation (October–December) is shown in figure 1. Maximum rainfall occurs over Vietnam's Central Highlands, with the minimum precipitation over Northern Vietnam. The light blue bars in figure 2(a) show the time series of the autumn precipitation anomalies averaged over the maximum precipitation region in Central Vietnam (outlined in figure 1). We conducted spectral analysis of autumn precipitation, which is shown in figure 2(b); this analysis reveals a pronounced and amplified variation with an elevated frequency band of 8–11 years. Therefore, we filtered autumn precipitation anomalies over Central Vietnam within the 8–11 year frequency band, and then overlaid the filtered values in figure 2(a) (black line).

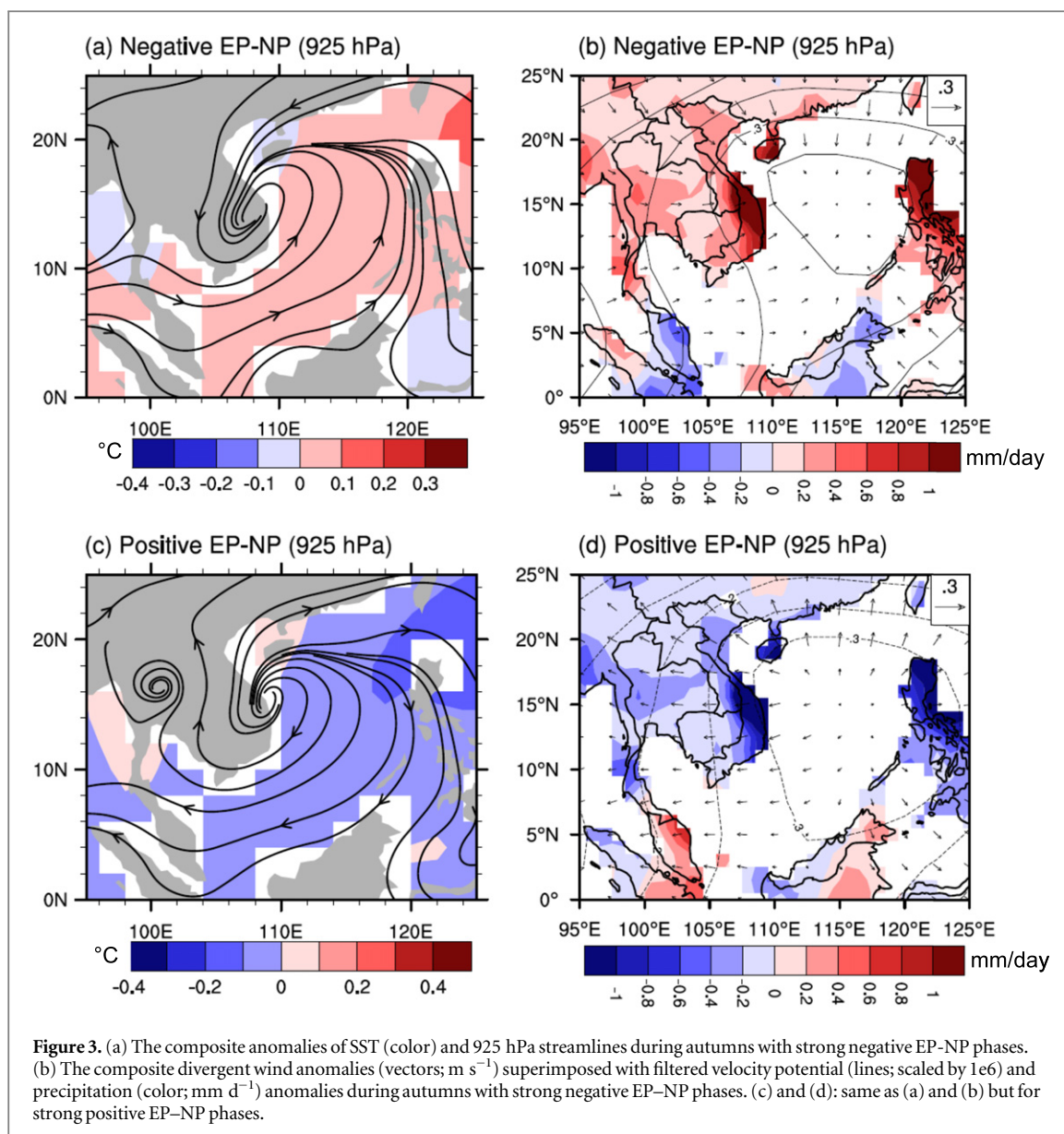
Previous studies (White and Tourre 2003, Smith and Reynolds 2004, White and Liu 2008a, b, Hsu and Chen 2011) found that the largest decadal variability in the vicinity of Pacific either results from, or coexists with, an ENSO-like tropical Pacific variability. Other studies (Wang and Clark 2010a, Wang and Gillies 2013) noted that a quasi-decadal oscillation alternates climate between the Eastern Pacific and the Western Pacific–Indian Oceans. To explore possible teleconnection that modulates the decadal oscillation of autumn precipitation over Central Vietnam, we examined the East Pacific–North Pacific (EP–NP) oscillation. The EP–NP index was developed using the rotated principal component analysis on monthly standardized height anomalies at 500 mb in the region  $20^\circ\text{N}$ – $90^\circ\text{N}$  of the Northern Hemisphere (Barnston and Livezey 1987, Bell and Janowiak 1995). The EP–NP index was obtained from the NOAA physical sciences division at their website (<http://www.esrl.noaa.gov/psd/>). Figure 2(c) presents the raw and the 8–11 year bandpass filtered EP–NP index. A visual comparison with figure 2(a) indicates that the filtered EP–NP and autumn precipitation anomalies are apparently out of phase; this relationship is confirmed by their correlation coefficient of  $-0.98$ . To further verify, figure 2(d) shows the cross-spectrum of unfiltered precipitation anomalies with the unfiltered EP–NP index, revealing a marked coherence at the 8–11 year frequency band where the two variables are out of phase (i.e., negative values). This suggests that the decadal oscillation of autumn precipitation over Central Vietnam is modulated by the EP–NP teleconnection.

To examine if similar modulation relationship exists for other places in this region, we also analyzed autumn precipitation over Hainan Island, China (figure 1). Figures 2(e)–(g) demonstrate that autumn precipitation over Hainan Island also shows a decadal



oscillation with a frequency band of 8–11 years that features an out-of-phase relationship with the EP–NP teleconnection (figure 2(c)), similar to that of Central

Vietnam. The correlation coefficient between the filtered EP–NP and autumn precipitation anomalies over Hainan Island is remarkably high:  $-0.997$ .



To understand the mechanisms that lead to the coupled variations in the decadal frequency between autumn precipitation in Central Vietnam (and Hainan Island of China) and the EP-NP index, we examined the autumn circulation and SST anomalies during the years of the strong phases of autumn EP-NP, which are defined as follows:

strong positive autumn EP-NP:

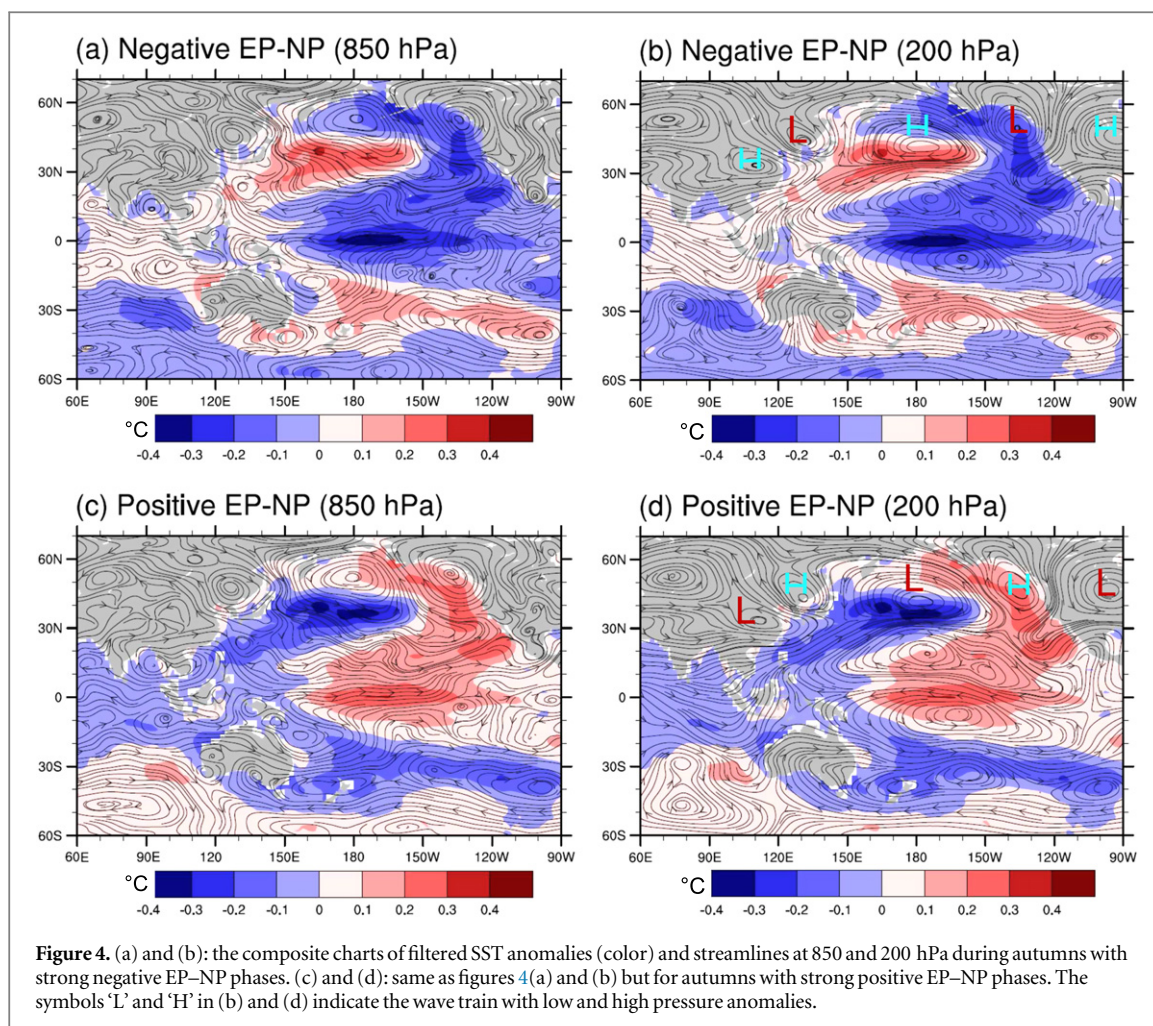
$$\text{EPNP} \geq 1.2\sigma$$

and strong negative autumn EP-NP:

$$\text{EPNP} \leq -1.2\sigma,$$

where  $\sigma$  represents the standard deviation of the bandpass filtered EP-NP. Based on these criteria, we identified the years with the strongest positive autumn EP-NP values being 1958, 1959, 1967, 1968, 1976, 1977, 1985, 1986, 1994, 1995, 2004, and 2013, and those with strongest negative autumn EP-NP values being 1954, 1963, 1972, 1973, 1981, 1982, 1990, 1991, 1999, and 2000.

The composite anomalies of bandpass-filtered SST and 925 hPa streamlines during autumns with strong negative EP-NP phases are shown in figure 3(a). A positive SST anomaly appears in the South China Sea (SCS) accompanied with an anomalous low-level cyclonic circulation. Figure 3(b) shows the composite divergent wind anomalies superimposed with the velocity potential and precipitation anomalies during the strong negative EP-NP phases. A low-level convergence zone is centered in the SCS, coincident with the increased autumn precipitation in Central Vietnam, Hainan Island, and the Philippines. On the contrary, during the positive EP-NP phases, negative SST anomalies are present in the SCS (figure 3(c)), coexisting with an anomalous low-level anti-cyclonic anomaly (figure 3(c)) and divergence (figure 3(d)), resulting in negative precipitation anomalies over the region (figure 3(d)). Also noteworthy is the center of the cyclonic/anticyclonic flows that is located right over



the location of the maximum fall precipitation in Central Vietnam (cf, figure 1).

To further examine the EP–NP teleconnection between Vietnam and the Pacific Ocean, figure 4(a) shows the composite SST and 850 hPa circulation anomalies (filtered) during the negative EP–NP phases. A distinct ‘ENSO-like’ decadal-scale SST pattern (Zhang *et al* 1997) is readily visible over the Pacific Ocean, with strong cooling in the central tropical Pacific sandwiched by warming in the adjacent North and South Pacific as well as in the Western Pacific Ocean. While increased trade winds are observed over much of the tropical Pacific, to the West of the Philippine Sea the wind anomalies become westerly, forming a cyclonic cell over the SCS and Indochina (figure 4(a)), as revealed previously in figures 3(a) and (b). Of particular interest over the SCS is the diverging pattern of upper-level winds (figure 4(b)), which correspond to the increased precipitation and low-level convergence there (figure 3(b)). All of these Pacific basin-wide and local-scale circulation and SST features are reversed during the positive phase of EP–NP, as shown in the composite charts of figures 4(c) and (d); this leads to reduced precipitation in Central Vietnam, Hainan Island, and the Philippines (figure 3(d)).

Also noteworthy is the ‘great-arch’ pattern of a short-wave train emanating from this Southeast Asian circulation cell across the North Pacific towards Western North America (along the East Asia–North Pacific rim) (figures 4(a) and (c)). This wave train is equally pronounced in the 200 hPa streamlines (figures 4(b) and (d)), marked by alternating H/L symbols indicating high/low pressure anomalies); this suggests a barotropic structure of the wave train across the North Pacific, in contrast to the baroclinic structure exhibited in the anomalous circulations over the SCS and Indochina. This trans-Pacific wave train is evidently linked to the EP–NP’s decadal climate modulation over the US (Bumbaco *et al* 2013).

The next important question concerns the source of decadal variability revealed from the EP–NP pattern. Previous works (Tourre and White 1997, Zhang *et al* 1997) have identified marked decadal signals embedded in the ENSO indices that reveal a general El Niño/La Niña feature with a broad tropical warming/cooling band. This type of decadal variability is somewhat different from that of the Pacific decadal oscillation which is limited to North of 20 °N (Mantua *et al* 1997), even though the two patterns share a common ‘horseshoe’ SST anomaly pattern in the North

Pacific, as is evident in figure 4. Other studies (White and Liu 2008a, van Loon and Meehl 2014) proposed that the 11 year solar cycle may play a role in driving such a pan-decadal variability in the tropics, while Wang and Clark (2010b) proposed that the feedback from ENSO-influenced tropical cyclone activity causes a ‘reddening’ of the climate variability signals in the Central–Western Pacific. However, a commonly accepted theory is lacking and the decadal signal in the EP–NP requires further research.

#### 4. Summary

We analyzed precipitation variability in Central Vietnam during the stormy season of autumn, and identified a significant decadal oscillation within the frequency band of 8–11 years. It was found that the decadal oscillation in the SCS and coastal Indochina is linked to the EP–NP teleconnection that affects the entire Pacific basin. During strong negative EP–NP phases, warmer SST in the SCS enhances upward motion (i.e., low-level convergence and upper-level divergence) and leads to increased rainfall over Central Vietnam, Hainan Island of China, and the Philippines. These circulation anomalies are embedded in the large-scale circulation pattern between the Central–Eastern tropical Pacific and the Western Pacific–Indian Ocean. The implication from this study is that the multi-year occurrences of flooding in Central Vietnam (United Nations 2013) may be, at least partly, explained by the EP–NP teleconnection. The decadal signal, along with other signals such as the interannual signals identified by previous studies (Yen et al 2011, Chen et al 2012), may have important implications for impact assessments of climate change and disaster preparedness. This has large implications for policy decisions going forward in the face of an uncertain future climate.

#### Acknowledgments

PREC/L Precipitation data and NCEP Reanalysis data were provided by the NOAA/OAR/ESRL PSD, Boulder, Colorado, USA, from their website at <http://www.esrl.noaa.gov/psd/>. B M Buckley was supported by NSF GEO-0908971, and L H Truong was supported by funding from Vietnam Academy of Science and Technology. This research was supported by the Utah Agricultural Experiment Station, Utah State University, and approved as journal paper number 8770.

#### References

- Barnston A and Livezey R 1987 Classification, seasonality and persistence of low-frequency atmospheric circulation patterns *Mon. Weather Rev.* **115** 1083–126
- Bell G and Janowiak J 1995 Atmospheric circulation associated with the midwest floods of 1993 *Bull. Am. Meteorol. Soc.* **76** 681–95
- Bumbaco K A, Dello K D and Bond N A 2013 History of Pacific Northwest heat waves: synoptic pattern and trends *J. Appl. Meteorol. Climatol.* **52** 1618–31
- Chen M, Xie P, Janowiak J and Arkin P 2002 Global land precipitation: a 50 yr monthly analysis based on gauge observations *J. Hydrometeorol.* **3** 249–66
- Chen T, Tsay J, Yen M and Matsumoto J 2012 Interannual variation of the late fall rainfall in Central Vietnam *J. Clim.* **25** 392–413
- Chen T, Weng S, Yamazaki N and Kiehne S 1998 Interannual variation in the tropical cyclone formation over the Western North Pacific *Mon. Weather Rev.* **126** 1080–90
- Chen T and Yoon J 2000 Interannual variation in Indochina summer monsoon rainfall: possible mechanism *J. Clim.* **13** 1979–86
- Hsu H and Chen Y 2011 Decadal to bi-decadal rainfall variation in the Western Pacific: a footprint of South Pacific decadal variability? *Geophys. Res. Lett.* **38** L03703
- Hsu H, Zhou T and Matsumoto J 2014 East Asian, Indochina and Western North Pacific summer monsoon—an update *Asia-Pac. J. Atmos. Sci.* **50** 45–68
- Kalnay E et al 1996 The NCEP/NCAR 40 year reanalysis project *Bull. Am. Meteorol. Soc.* **77** 437–71
- Mantua N, Hare S, Zhang Y, Wallace J and Francis R 1997 A Pacific interdecadal climate oscillation with impacts on salmon production *Bull. Am. Meteorol. Soc.* **78** 1069–79
- Nguyen D, Renwick J and McGregor J 2014 Variations of surface temperature and rainfall in Vietnam from 1971 to 2010 *Int. J. Climatol.* **34** 249–64
- Smith T and Reynolds R 2004 Improved extended reconstruction of SST (1854–1997) *J. Clim.* **17** 2466–77
- Smith T M, Reynolds R W, Peterson T C and Lawrimore J 2008 Improvements to NOAA’s historical merged land-ocean surface temperature analysis (1880–2006) *J. Clim.* **21** 2283–96
- Tourre Y and White W 1997 Evolution of the ENSO signal over the Indo–Pacific domain *J. Phys. Oceanogr.* **27** 683–96
- United Nations 2013 Viet Nam: flooding in central provinces *Situation Report* no. 1 20 November 2013 <http://reliefweb.int/report/viet-nam/viet-nam-flooding-central-provinces-situation-report-no1-20-november-2013>
- van Loon H and Meehl G A 2014 Interactions between externally forced climate signals from sunspot peaks and the internally generated Pacific decadal and North Atlantic oscillations *Geophys. Res. Lett.* **41** 161–6
- Wang S and Clark A J 2010a NAM model forecasts of warm-season quasi-stationary frontal environments in the Central United States *Weather Forecast.* **25** 1281–92
- Wang S and Clark A J 2010b Quasi-decadal spectral peaks of tropical Western Pacific SSTs as a precursor for tropical cyclone threat *Geophys. Res. Lett.* **37** L21810
- Wang S and Gillies R R 2013 Influence of the Pacific quasi-decadal oscillation on the monsoon precipitation in Nepal *Clim. Dyn.* **40** 95–107
- White W and Tourre Y 2003 Global SST/SLP waves during the 20th century *Geophys. Res. Lett.* **30** 1651
- White W B and Liu Z 2008a Resonant excitation of the quasi-decadal oscillation by the 11 year signal in the Sun’s irradiance *J. Geophys. Res.—Oceans* **113** C01002
- White W B and Liu Z 2008b Nonlinear alignment of El Niño to the 11 yr solar cycle *Geophys. Res. Lett.* **35** L19607
- Yen M, Chen T, Hu H, Tzeng R, Tu D D, Thanh N T T and Wong C J 2011 Interannual variation of the fall rainfall in Central Vietnam *J. Meteorol. Soc. Japan* **89A** 259–70
- Yokoi S and Matsumoto J 2008 Collaborative effects of cold surge and tropical depression-type disturbance on heavy rainfall in Central Vietnam *Mon. Weather Rev.* **136** 3275–87
- Zhang Y, Li T, Wang B and Wu G 2002 Onset of the summer monsoon over the Indochina Peninsula: climatology and interannual variations *J. Clim.* **15** 3206–21
- Zhang Y, Wallace J and Battisti D 1997 ENSO-like interdecadal variability: 1900–93 *J. Clim.* **10** 1004–20